

**Proposed Modifications**

Proposals Map: All Inset Maps

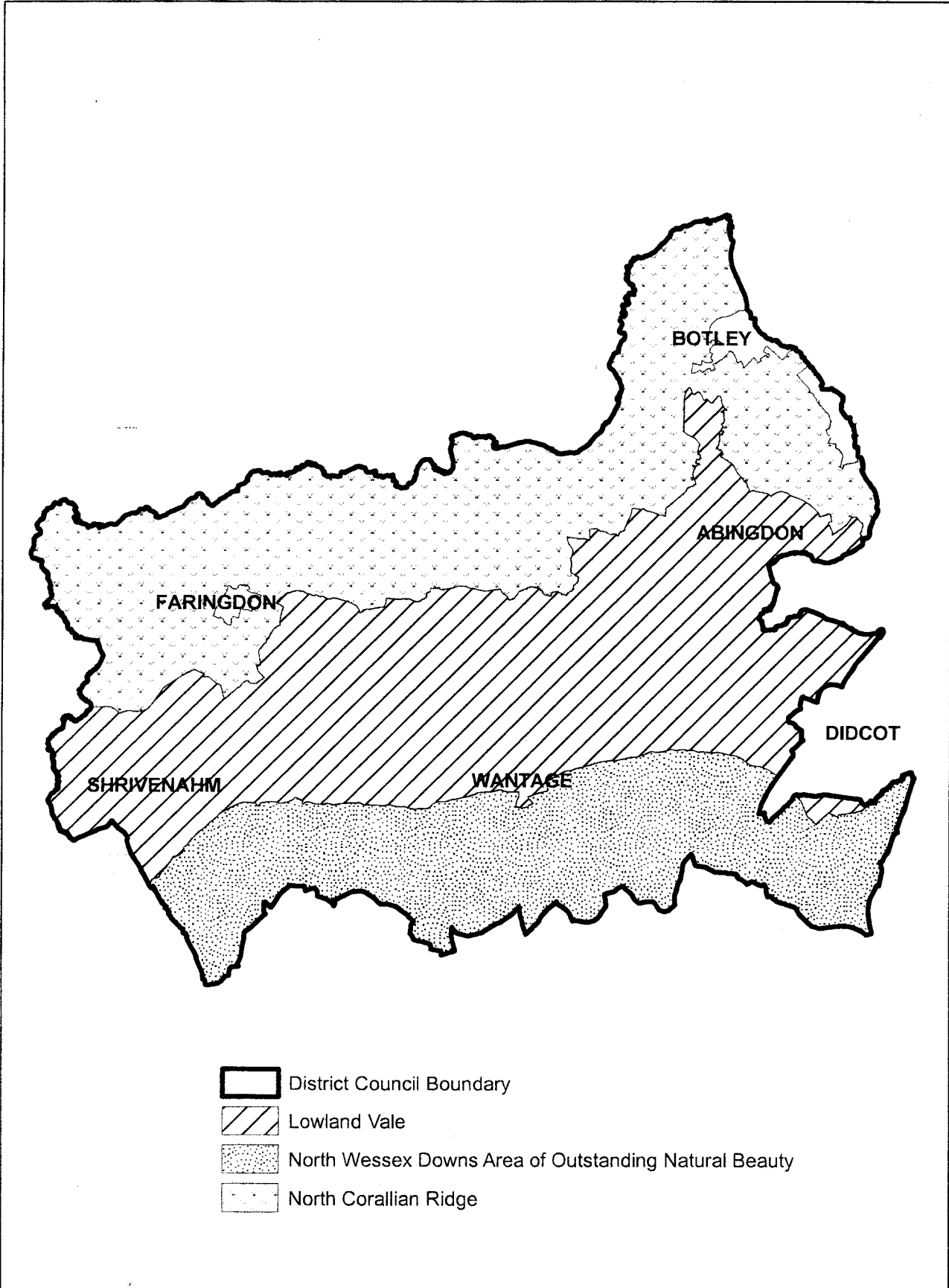
Change to Proposals Map: Add definition of area to which policy NE9 applies, shown here for illustrative purposes

Site: Land between North Corallian Ridge and AONB

Area:



1:220,000



# Vale of White Horse Local Plan 2011

March 2006

## Proposed Modifications

Proposals Map: Eastern Vale Inset

Change to Proposals Map: Remove H8 ii) Housing Allocation

Site: Land at Manor Farm, Drayton

Area: 1.63 ha



1:2,500



# Vale of White Horse Local Plan 2011

March 2006

## Proposed Modifications

Proposals Map: Eastern Vale Inset

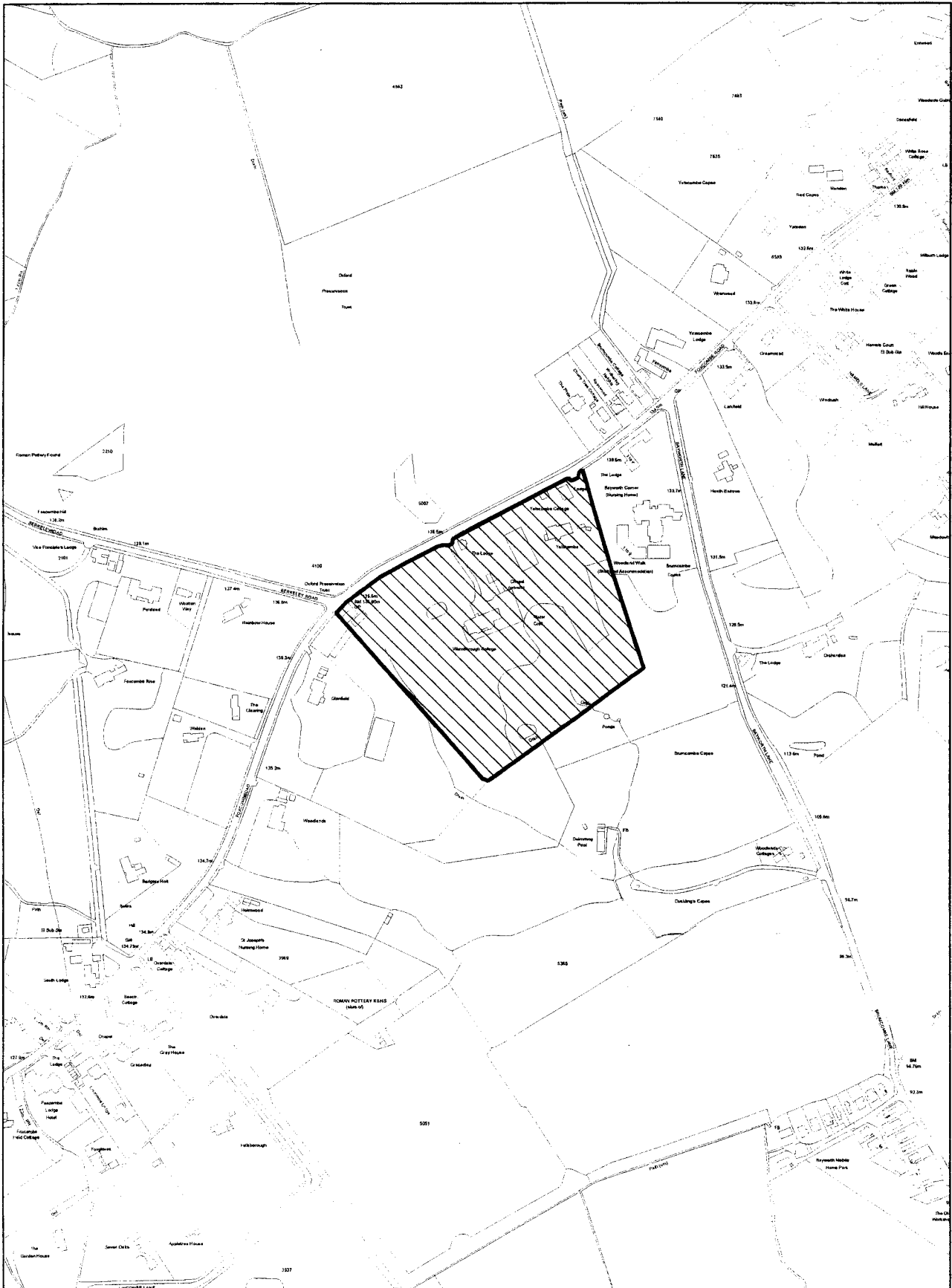
Change to Proposals Map: Remove H8 iii) Housing Allocation

Site: Land at Warnborough College, Foxcombe Hill

Area: 4.16 ha



1:5,000



# Vale of White Horse Local Plan 2011

March 2006

## Proposed Modifications

Proposals Map: South Hinksey Inset

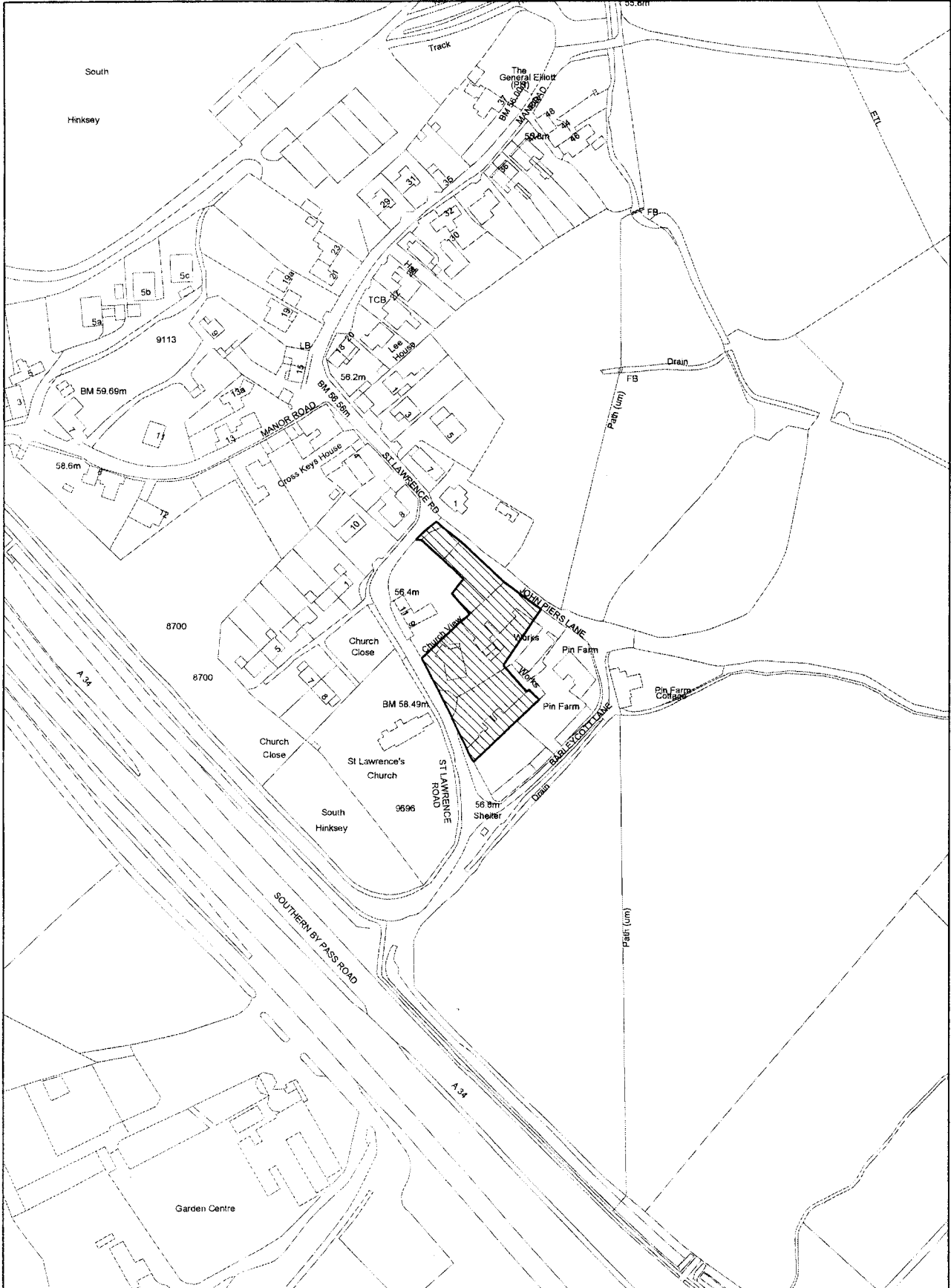
Change to Proposals Map: Remove H8 v) Housing Allocation

Site: Land at St Lawrence Road, South Hinksey

Area: 0.28 ha



1:2,500



# Vale of White Horse Local Plan 2011

## Proposed Modifications

March 2006

Proposals Map: Wootton Inset

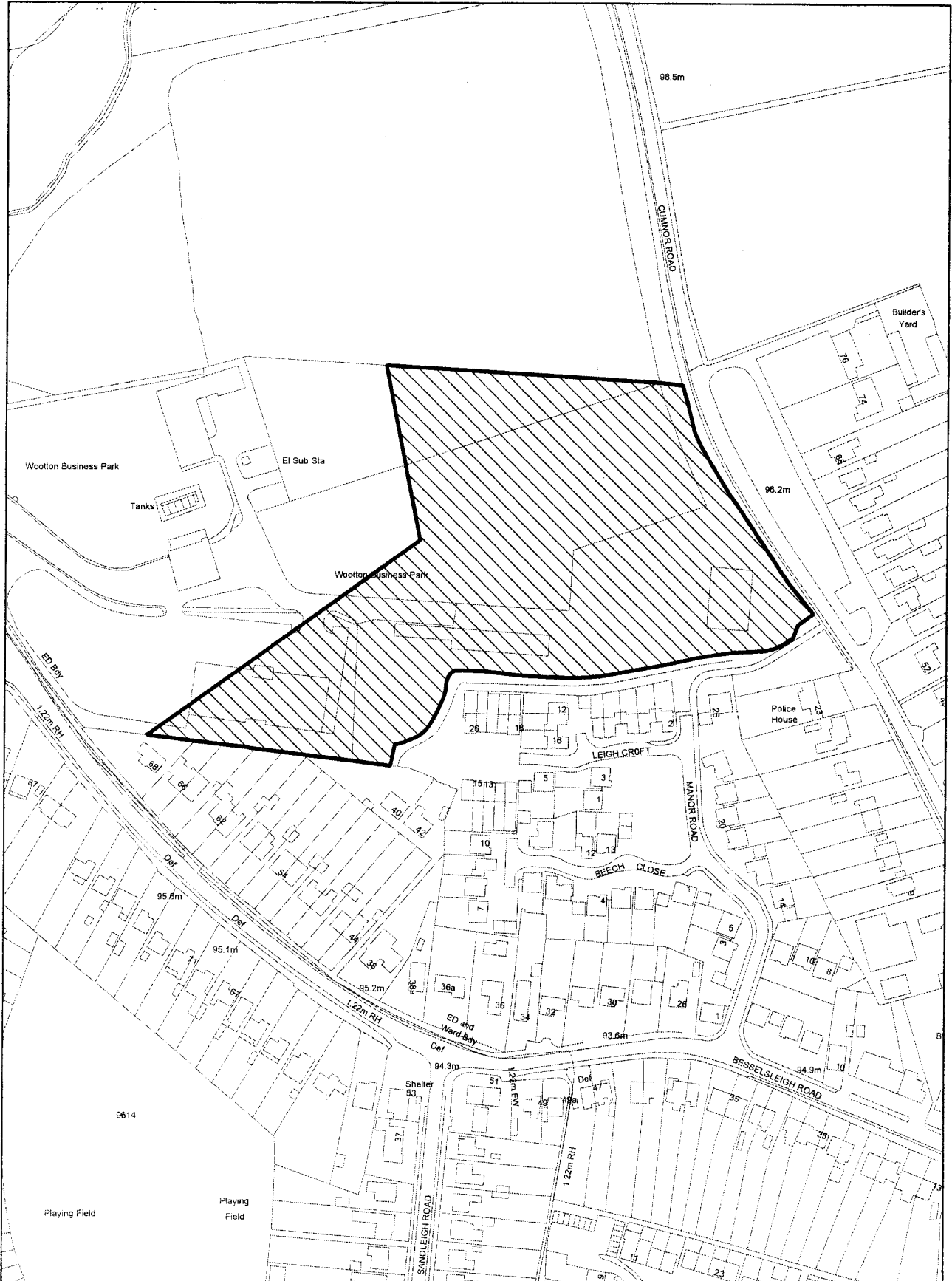
Change to Proposals Map: Remove H8 vi) Housing Allocation

Site: Land at Wootton Business Park

Area: 2.62 ha



1:2,500



# Vale of White Horse Local Plan 2011

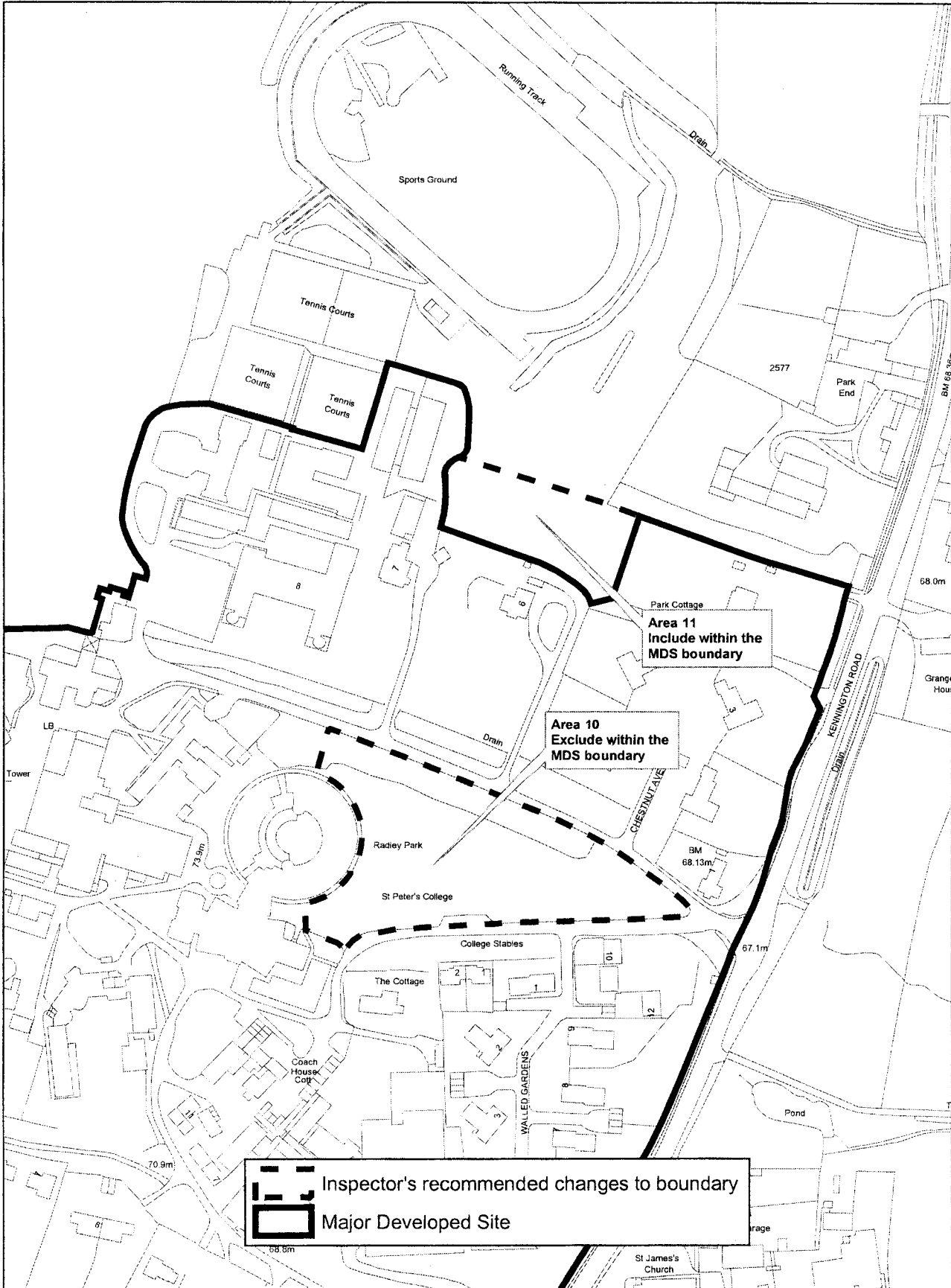
## Proposed Modifications

Proposals Map: Abingdon Inset

Change to Proposals Map: Major Developed Site Boundary (GS4)

Site: Radley College, Radley

Area: 0.3 ha included within the MDS (area 11) 0.84 ha excluded from the MDS (area 10)



# Vale of White Horse Local Plan 2011

March 2006

## Proposed Modifications

Proposals Map: Botley, North Hinksey and Chawley Inset

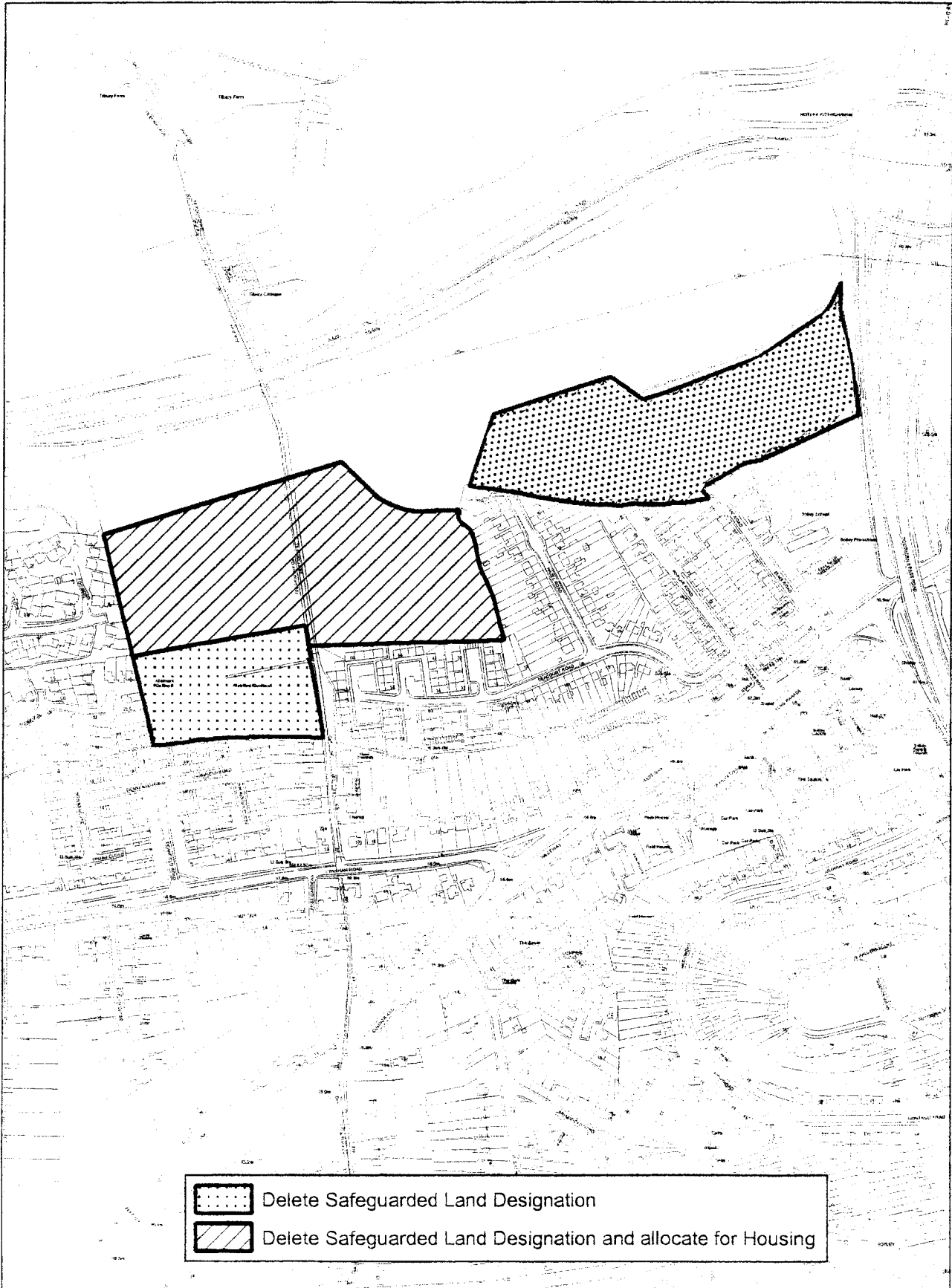
Change to Proposals Map: Remove Safeguarded Land (Policy GS5) and allocate land at Tilbury Lane for housing (Policy H3 iv)

Site: Tilbury Lane and Poplar Road, Botley

Area: 7.31 ha (removed from Safeguarded designation)



1:5,000



# Vale of White Horse Local Plan 2011

March 2006

## Proposed Modifications

Proposals Map: Botley, North Hinksey and Chawley Inset

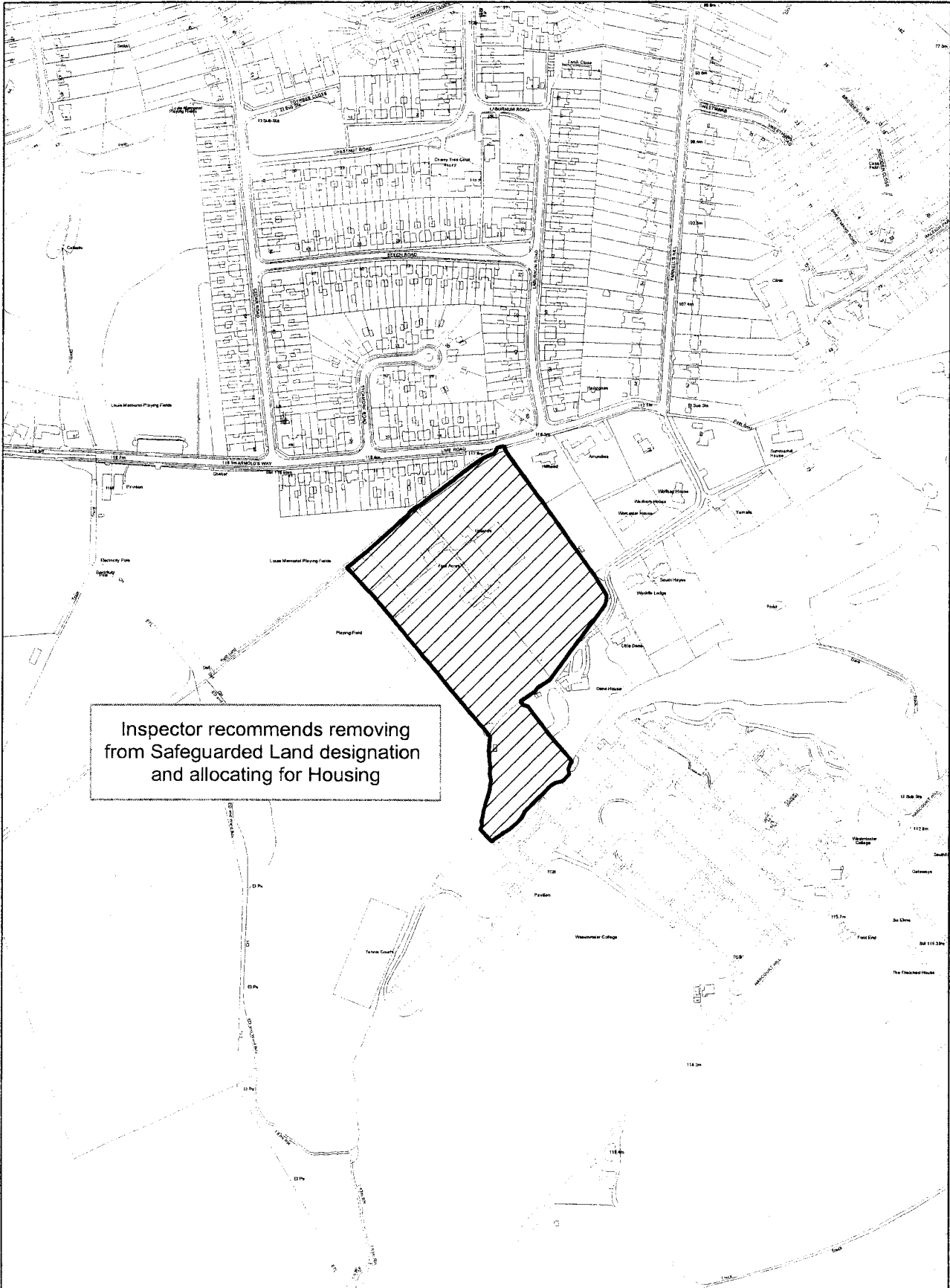
Change to Proposals Map: Delete Safeguarded Land (Policy GS5) & allocate for Housing

Site: Land South of Lime Road

Area: 3.69 ha



1:5,000



Inspector recommends removing from Safeguarded Land designation and allocating for Housing



# Vale of White Horse Local Plan 2011

## Proposed Modifications

March 2006

Proposals Map: Faringdon Inset

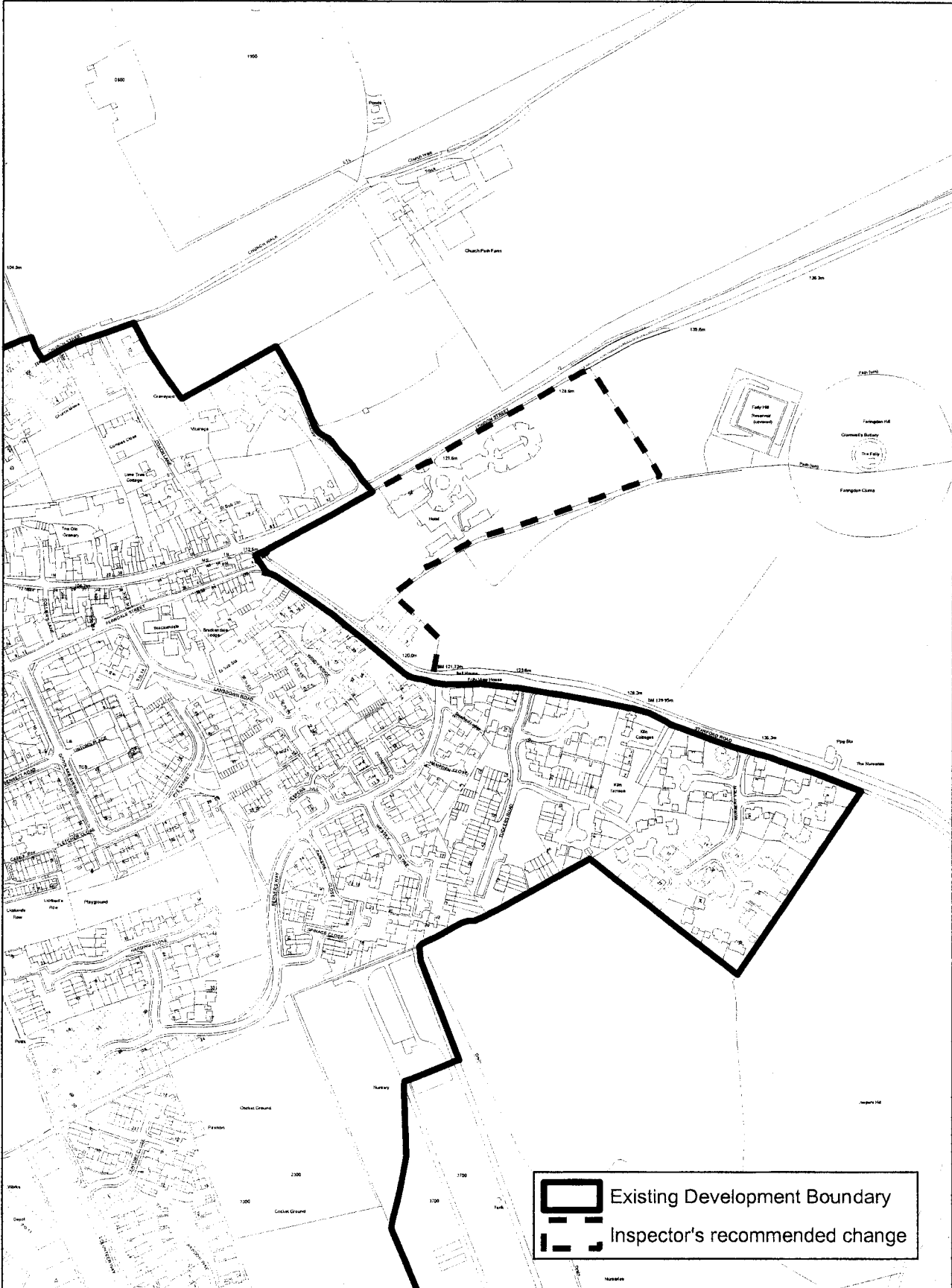
Change to Proposals Map: Extend the Development Boundary (policy GS1)

Site: Sudbury House and numbers 1 & 3 Stanford Lane, Faringdon

Area: 3.38 ha



1:5,000



## Proposed Modifications

March 2006

Proposals Map: Faringdon Inset

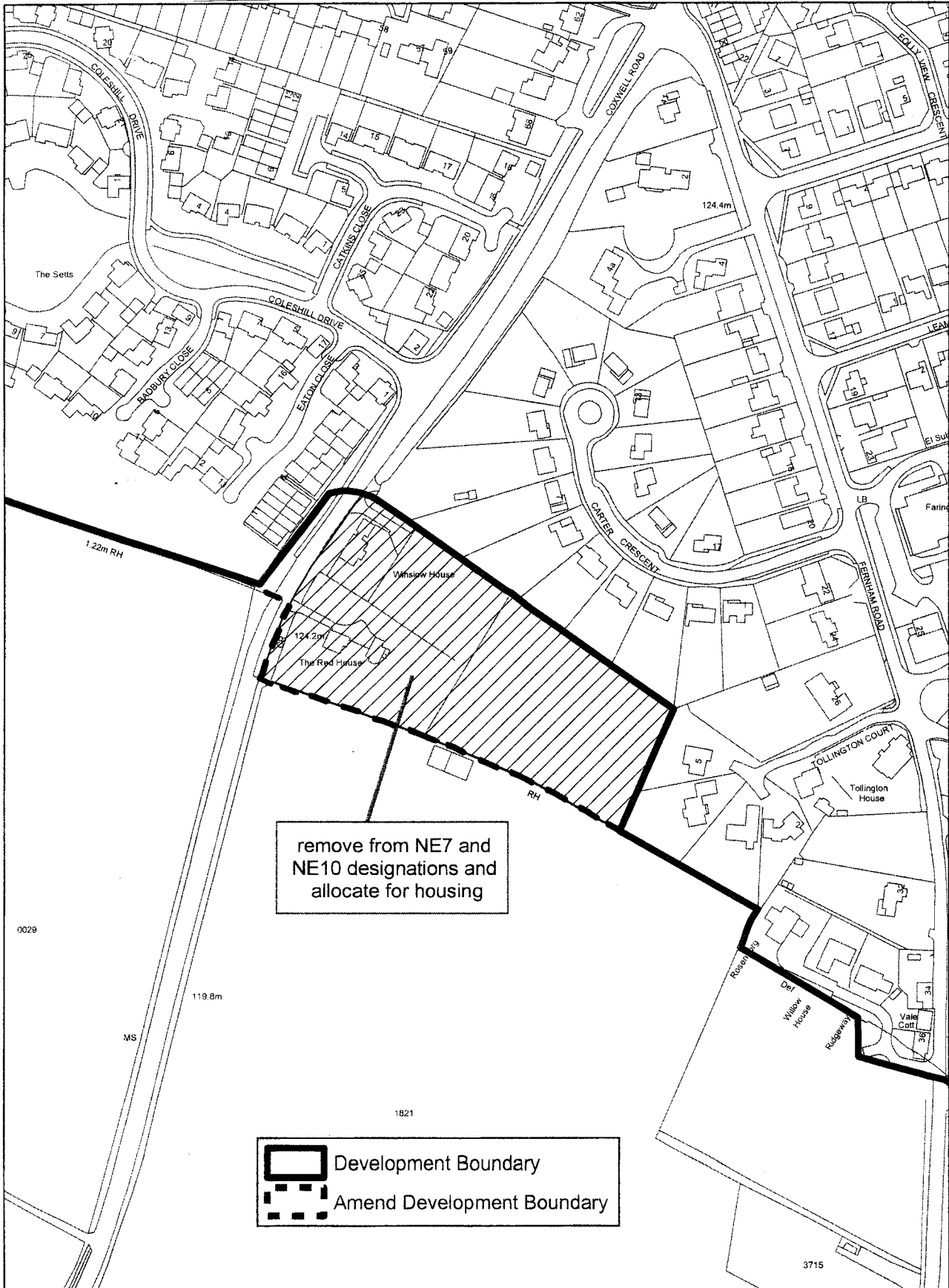
Change to Proposals Map: Remove from NE7 & NE10 designation, include in development boundary and allocate for housing (Policy H4)



1:2,500

Site: Land at Red House (now Coxwell House) and Winslow, Faringdon

Area: 1.3 ha



# Vale of White Horse Local Plan 2011

**PM MAP 11**

March 2006

## Proposed Modifications

Proposals Map: Faringdon Inset

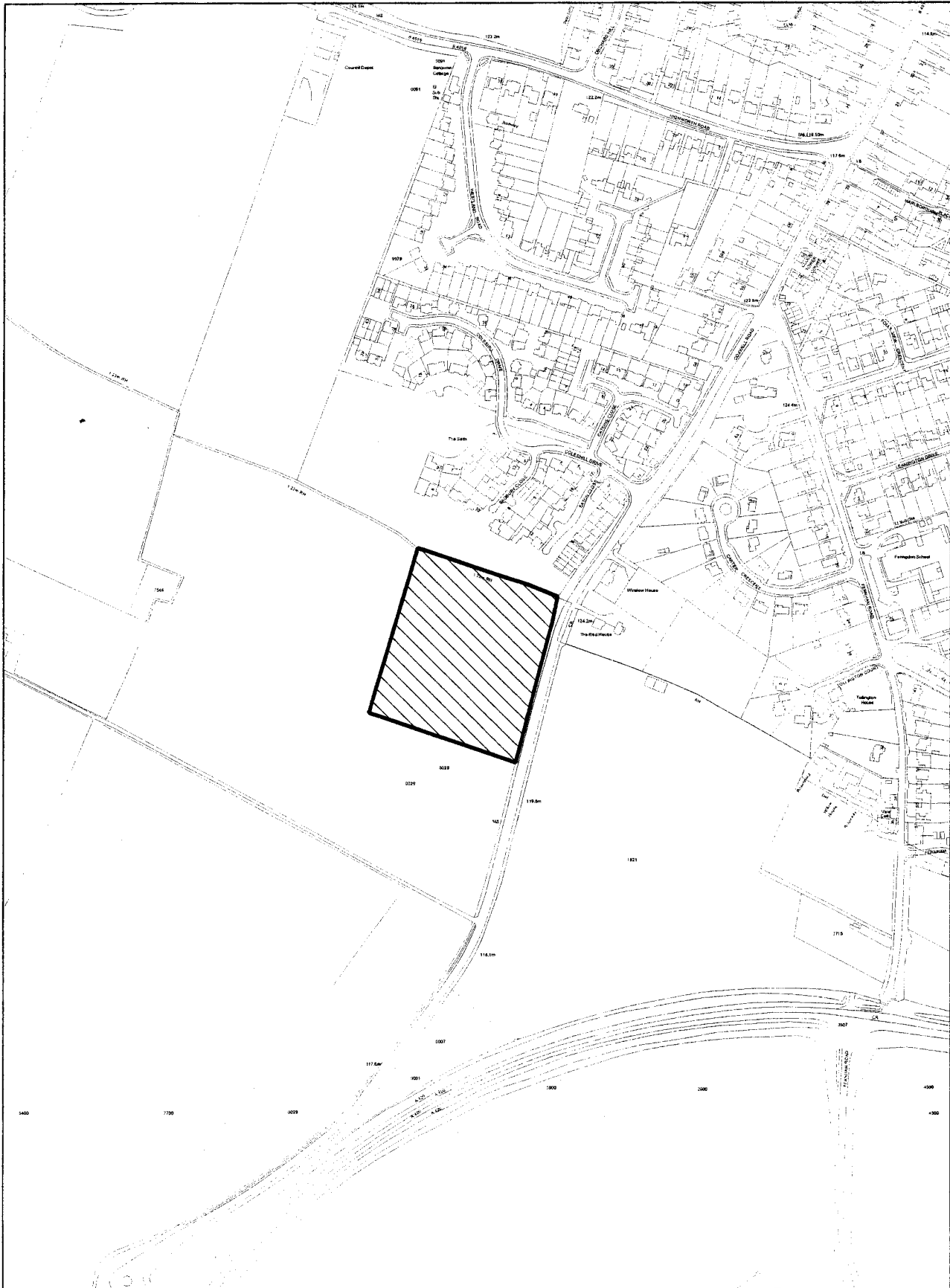
Change to Proposals Map: Delete land with planning permission for tennis

Site: Coxwell Road, Faringdon

Area: 2.09 ha



1:5,000



# Vale of White Horse Local Plan 2011

## Proposed Modifications

March 2006

Proposals Map: Grove and Wantage Inset

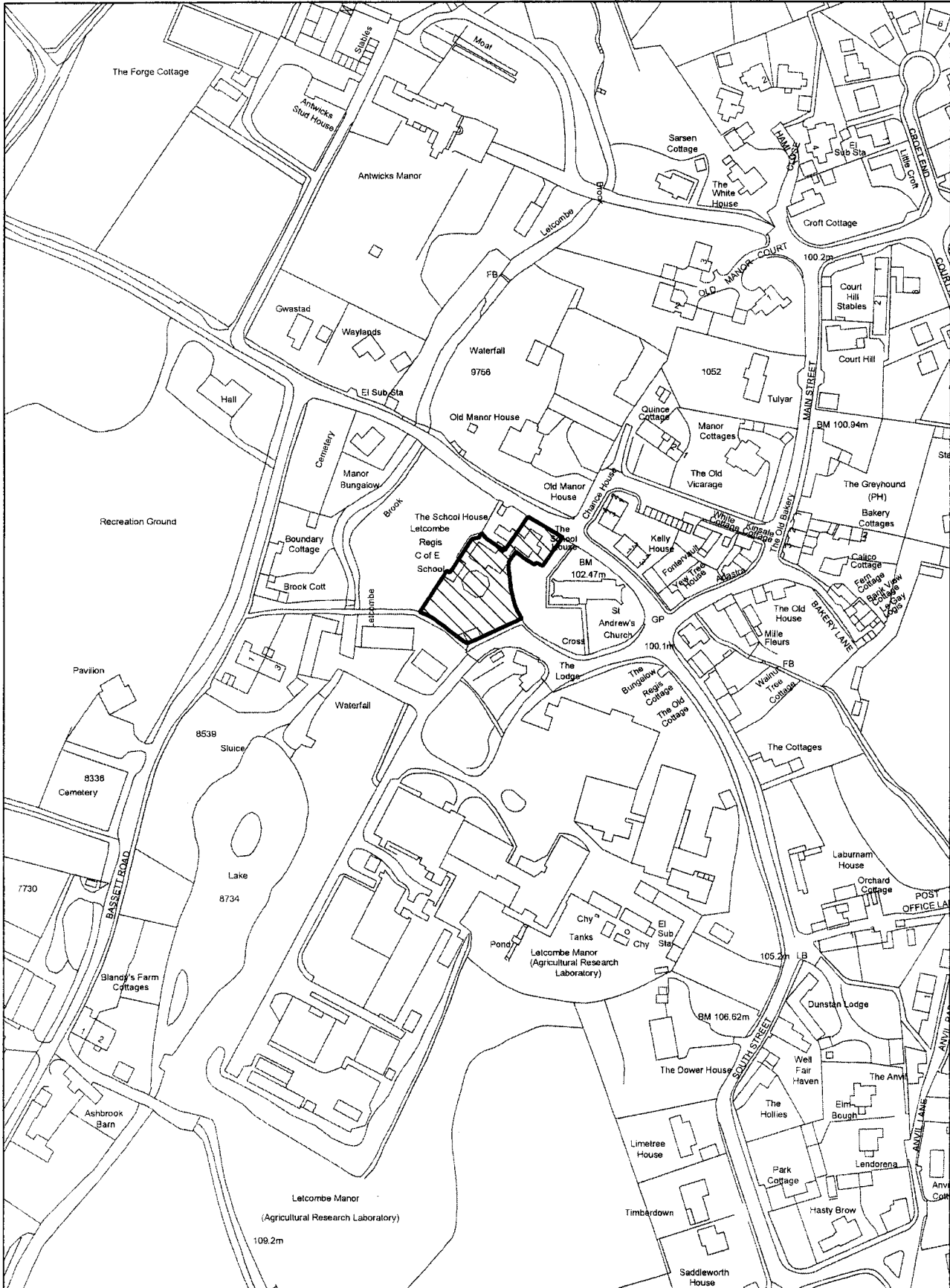
Change to Proposals Map: Remove former village school designation

Site: Land at Letcombe Regis

Area: 0.16 ha



1:2,500



# Vale of White Horse Local Plan 2011

March 2006

## Proposed Modifications

Proposals Map: Grove and Wantage Inset

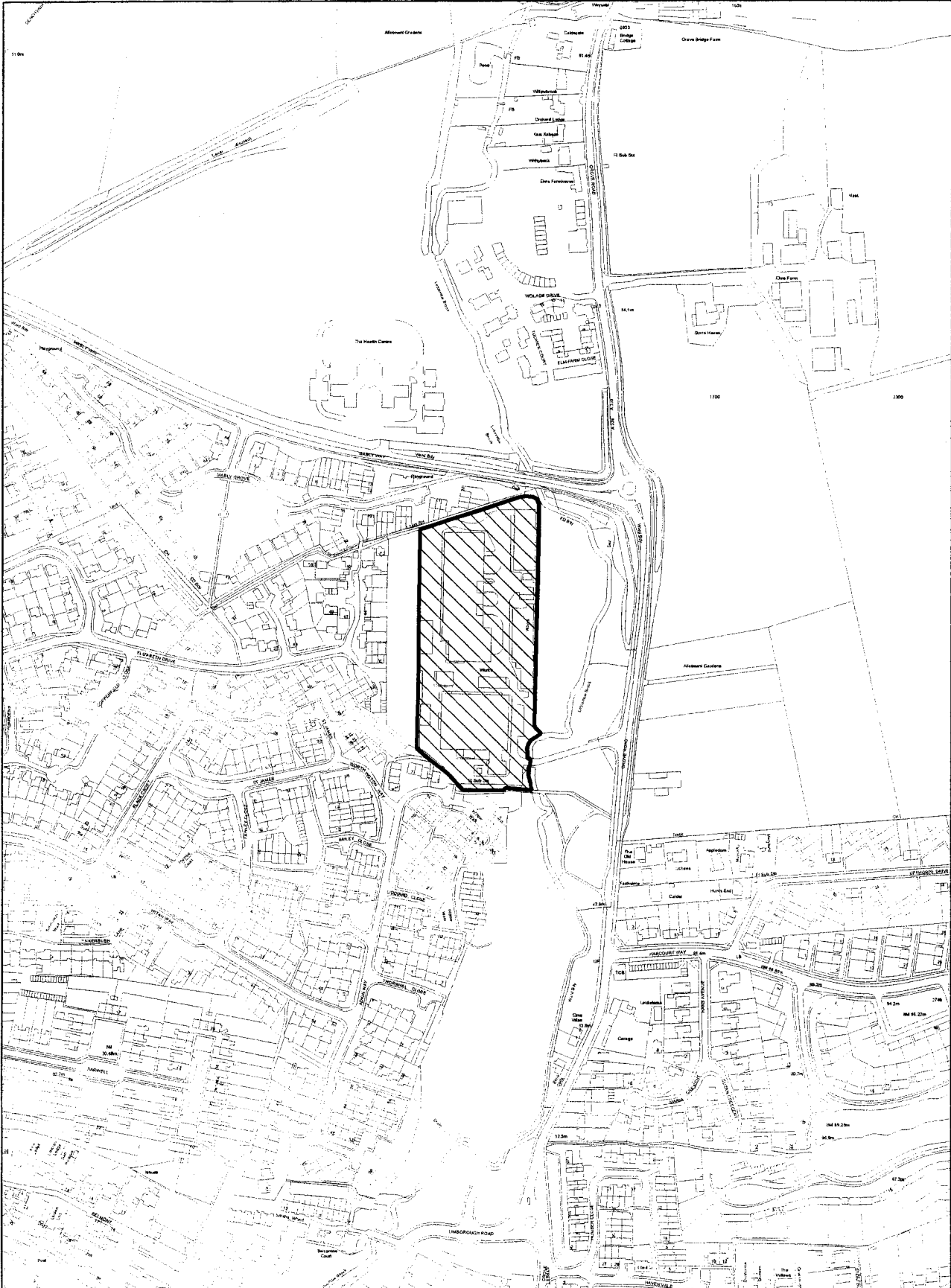
Change to Proposals Map: Remove E12 designation and replace with E10

Site: Grove Road, Wantage

Area: 2.52 ha



1:5,000



# Vale of White Horse Local Plan 2011

March 2006

## Proposed Modifications

Proposals Map: Grove and Wantage Inset

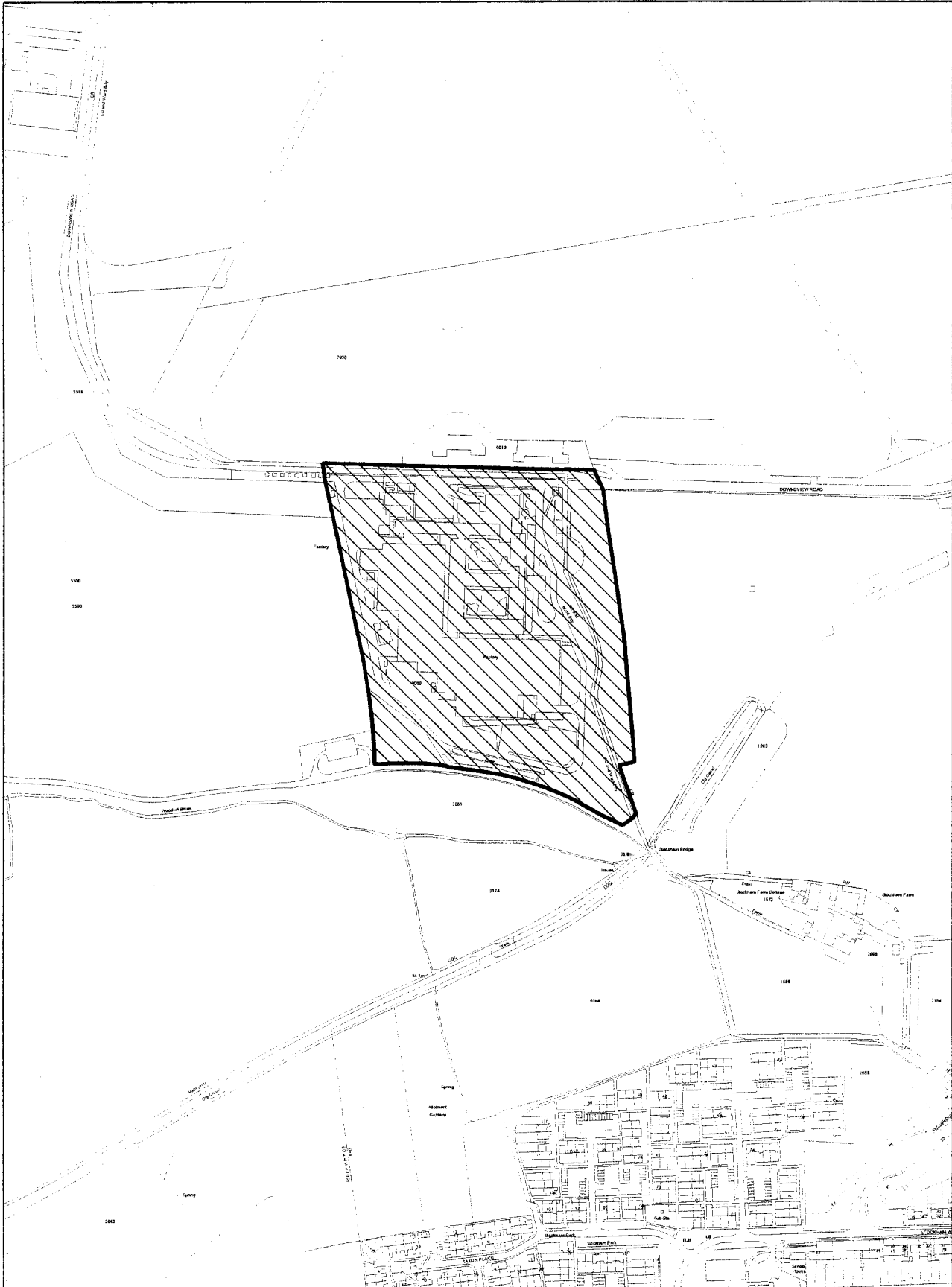
Change to Proposals Map: Remove E12 designation and replace with E10

Site: Downsview Road, Grove

Area: 6.67 ha



1:5,000



# Vale of White Horse Local Plan 2011

## Proposed Modifications

March 2006

Proposals Map: Grove and Wantage Inset

Change to Proposals Map: Remove E12 designation and replace with E10

Site: Grove and Station Road, Grove

Area: 7.69 ha



1:5,000



# Vale of White Horse Local Plan 2011

March 2006

## Proposed Modifications

Proposals Map: Wantage Town Centre Inset

Change to Proposals Map: Extension to Green Corridor, Policy L3

Site: Mill House, Lock Lane, Wantage

Area: 0.03 ha



1:2,500



**Extension** 



# Vale of White Horse Local Plan 2011

## Proposed Modifications

March 2006

Proposals Map: Wantage Town Centre Inset

Change to Proposals Map: Delete the Bell Public House frontage on Mill Street from Primary Shopping Frontage (Policy S2)

Site: Mill Street, Wantage



1:1,250

